

ORDINANCE NO. 132

AN ORDINANCE PROVIDING FOR THE ANNEXATION OF CERTAIN PROPERTY TO THE CITY OF STILWELL, OKLAHOMA, AND CHANGING THE CITY'S BOUNDARY TO INCLUDE SUCH TERRITORY AND DESIGNATING SUCH TERRITORY AS THE INDUSTRIAL TRACT NO. ONE ADDITION TO THE CITY OF STILWELL, OKLAHOMA

BE IT ORDAINED, by the Mayor and Council of the City of Stilwell, Oklahoma:

SECTION 1: That the following described real property situate adjacent to and abutting upon the present corporate limits of the City of Stilwell, Oklahoma on three sides, shall be annexed to and become part of the City of Stilwell, Oklahoma, pursuant to the provisions of the Municipal Code of the State of Oklahoma, described as follows, to-wit:

An irregularly shaped tract or parcel of land located in the SW NW SW and SE NW SW of Section 26, Township 16 North, Range 25 East, being more particularly described as follows: Beginning at the NW corner of the SE NW SW of said Section 26; thence North 89°51'E. along the north line of said SE NW SW 170 feet; thence South 36°15'W., 130 feet to a point on the easterly right of way line of the Kansas City Southern Railway Company; thence North 17°42'W., along said easterly right of way line parallel with and 150 feet from the center line of said Railway Company's main line tract 44.0 feet to a point in said right of way line; thence South 72°18' W., at a right angle to the preceding course, along the northerly right of way line offset, 100 feet to a point on the easterly right of way line of said Railway Company; thence North 17°42' West along said easterly right of way line parallel with and 50 feet from the center line of said Railway Company's main line tract 97.8 feet to the North line of SW NW SW; thence North 89°51' E., along said North line 44.8 feet to the point of beginning, containing 0.33 acres, more or less; AND the NW SE SW and SE NW SW and all that part of the E 1/2 SW SW lying and being East of the Kansas City Southern Railway right of way less that portion of the southerly 360 feet of the SE SW SW lying easterly of the K.C.S. Railway right of way, subject to highway right of way, and subject to ingress and egress, in Section 26, Township 16 North, Range 25 East

a plat of which said property is attached hereto, and made a part hereof as though described herein.

SECTION 2. That the real property herein described shall be designated as the INDUSTRIAL TRACT NO. ONE to the City of Stilwell, Oklahoma, and the boundaries of said City are herewith changed to correspond to the legal description first above given.

SECTION 3. That all ordinances, parts of ordinances in conflict herewith are hereby repealed.

FILED
DAIR COUNTY, STILWELL, OKLA.

JUL 18 1994

10 30
IN BOOK 284 AT PAGE 419-21
CARRIE PHILPOTT, County Clerk


By _____ Deputy





SECTION 4. WHEREAS, an immediate necessity exists, therefor, for the preservation of the public peace, health and safety, an emergency is hereby declared to exist by reason whereof, this Ordinance shall be in full force and effect from and after its passage and approval.

PASSED by the Council this 18th day of June, 1979.

APPROVED by the Mayor this 18th day of June, 1979.


MAYOR


ATTEST:

CITY CLERK